



# StreetPro India<sup>®</sup>

Version 2014.06

**PRODUCT GUIDE**

## Disclaimers, Copyrights and Acknowledgements

Information in this document is subject to change without notice and does not represent a commitment on the part of the vendor or its representatives. No part of this document may be reproduced or transmitted in any form or by any means, electronic or mechanical, including photocopying without the written permission of Pitney Bowes Software, Logix Cyber Park, Sector 62, Noida, India.

The data furnished with the product is supplied under the terms and conditions specified in the separate Licence Agreement, and may be used or copied only in accordance with the terms of that Agreement. Copies of the data are only permitted for backup purposes. Failure to comply with the terms and conditions may lead to the termination of the Licence. Customers wishing to install or copy the data onto more than one computer should apply for a Multi-User Licence. Customers wishing to provide a bureau service for others or to use the data for the benefit of or on behalf of any others should apply for a Bureau Licence or a Special Licence.

© 2014 Pitney Bowes Software Limited. All rights reserved. MapInfo®, MapInfo Professional®, MapX® and MapXtreme® are registered trademarks of Pitney Bowes Software Limited and/or its affiliates.

Pitney Bowes Software is making Adobe Acrobat® Reader (the "Software") available to you as a convenience to allow you to easily view and print the documentation in .pdf file format. This should not be construed as an endorsement of Adobe Systems Incorporated or its products. Use of the Software is governed by the terms and conditions of the end user license agreement which is included in the Software. Pitney Bowes Software makes no representations or warranties, express or implied, with respect to the accuracy, reliability or completeness of the Software. The entire risk as to the use of the Software is assumed by you. In no event shall Pitney Bowes Software be liable to you or any other person, regardless of the cause, for the effectiveness or accuracy of the Software or for any special, indirect, incidental or consequential damages arising from or occasioned by your use of the Software, even if advised of the possibility of such damages.

Adobe Acrobat® is a registered trademark of Adobe Systems.

Products named herein may be trademarks of their respective manufacturers and are hereby recognised. Trademarked names are used editorially, to the benefit of the trademark owner, with no intent to infringe on the trademark.

## Data Sources and Output Acknowledgements

Please find below relative copyright/disclaimer material for the data suppliers. You must ensure, pursuant to the End User License Agreement, that you include the information, and any associated logo, on any data output generated from this product.

I

### **StreetPro © 2014 Pitney Bowes Software Pvt Ltd. All rights reserved.**

[www.pb.com/software](http://www.pb.com/software)

Pitney Bowes Software Pvt Ltd is the largest distributor of digital spatial data products. This quality spatial data product has been compiled from field capture surveys and with the assistance of content suppliers like those referenced below.

### **© 2014 Lepton Software Export & Research Pvt Ltd. All rights reserved.**

[www.leptonmaps.com](http://www.leptonmaps.com)

The StreetPro India product has been developed through a collaborative arrangement between Pitney Bowes Software and Lepton Software Export & Research - a leading provider of spatial information solutions in South East Asia. Lepton does not warrant that the data does not contain errors and shall be in no way liable for any loss, damage or injury suffered by the user or any other person or corporation consequent upon the existence of any errors in the data.



## Table of Contents

---

<b>Chapter 1: About StreetPro</b> .....	<b>.5</b>
<b>Hyperlinks</b> .....	<b>.5</b>
<b>Feedback</b> .....	<b>.5</b>
<b>The StreetPro Family - Compared</b> .....	<b>.6</b>
StreetPro India .....	.6
StreetPro Display India .....	.6
<b>Chapter 2: Getting Started</b> .....	<b>.7</b>
<b>Installing StreetPro</b> .....	<b>.8</b>
<b>The StreetPro Workspace</b> .....	<b>.8</b>
<b>Chapter 3: Data Descriptions</b> .....	<b>.9</b>
<b>Spatial Referencing</b> .....	<b>.10</b>
<b>StreetPro Layer Tables</b> .....	<b>.10</b>
Administrative Layers .....	.10
Address Areas .....	.12
Additional Details for Point Features .....	.12
Additional Name .....	.14
Airports .....	.15
Business Locations .....	.16
Cross Roads .....	.18
Ferry Routes .....	.18
Freeway Interchanges .....	.19
Frontier Crossings .....	.20
Gazetteer Layers .....	.20
Land Cover .....	.22
Land Use .....	.23
Natural Features .....	.26
Oneways .....	.27
Parking .....	.28
Public Locations .....	.28
Railways .....	.30
Recreation Places .....	.31
Stations .....	.33
Street Layers .....	.34
Urban Areas .....	.40
Water Feature Layers .....	.41

---

## Table of Contents

<b>Chapter 4: System Information</b> .....	<b>43</b>
<b>Metadata</b> .....	<b>44</b>
<b>StreetPro Unique Feature Identifiers</b> .....	<b>44</b>
<b>StreetPro Projection / Datum</b> .....	<b>44</b>
<b>Appendix A: File Naming Conventions</b> .....	<b>45</b>
<b>Appendix B: Data Support and Feedback</b> .....	<b>47</b>
<b>Feedback Process</b> .....	<b>47</b>

# About StreetPro

Welcome to the StreetPro User Guide. This document will assist you with gaining maximum benefit from StreetPro version 2014.06 by describing installation procedures and providing a detailed insight to the datasets and associated files that make up the product.

## In this chapter:

- ♦ [Hyperlinks](#) .....5
- ♦ [Feedback](#) .....5
- ♦ [The StreetPro Family - Compared](#) .....6

## Hyperlinks

If you are viewing this guide using Adobe Acrobat, you can click on [blue](#) text (as in the examples immediately above) to jump to related information, for example other locations in the document or external websites.

## Feedback

Pitney Bowes Software strives to be responsive to the evolving and growing utility of this data product within numerous and wide-ranging types of organisations. We therefore encourage any feedback and suggestions (refer to [Appendix B: Data Support and Feedback](#)) that will assist us in developing the best possible dataset for your business requirements.

## The StreetPro Family - Compared

There are two possible flavours of the product, and the differences between them are described below.

### StreetPro India

**StreetPro India** is the full-featured version of the product suite, including detailed street information, accurate street topology for basic routing purposes, rich feature information, and administrative boundaries.

### StreetPro Display India

**StreetPro Display India** is a reduced version of **StreetPro India**, the key differences being:

- The Street layer in the **Display** version has been optimised for improved on-screen performance, by merging records with the same name and road classification - thereby reducing redraw time and storage space.
- Postcodes ('Pincodes') point information is not included (refer to [Gazetteer](#)).
- Tahsil ('Teshil') and Locality information is not included (refer to [Administrative Areas](#)).
- Reduced number of feature types (commercial and residential types have been removed).

**StreetPro Display India** is designed for applications where performance (such as map rendering rate) is important. It is an ideal national map base for data generated by geocoding or routing applications, or for deployment through web-based applications.

For detailed list of layers available in StreetPro India and StreetPro Display India please refer to [Appendix A: File Naming Conventions](#).

# Getting Started

This chapter provides you with instructions for installing the data and explains how to open the supplied workspaces using MapInfo Professional.

**In this chapter:**

- ♦ **Installing StreetPro** .....8
- ♦ **The StreetPro Workspace** .....8

## Installing StreetPro

Each StreetPro product is supplied in the form of compressed files and must be installed onto a hard drive before use.

**Note** Customised versions of StreetPro are usually supplied as uncompressed files on the media and can either be opened directly from the media or copied to a hard drive for use.

**CAUTION:** If you intend using StreetPro data across a network, ensure that the appropriate License Agreements have been drawn up. For more information regarding these Agreements, contact your local Pitney Bowes Software office or Reseller.

**CAUTION:** Before installing or opening any product, ensure that you have read and understood all the associated License Agreements, and that there is enough storage space for the data.

**Note** As a guide, StreetPro for all of India requires approximately 7 GB disk space (although this may increase in future releases).

To install a standard (as opposed to a customised) StreetPro product, insert the media into the disk drive. The setup program should start automatically and a series of prompts will guide you through the installation. Alternatively, use Windows Explorer or similar to run the SETUP.EXE program located on the media.

## The StreetPro Workspace

A workspace enables you to store layer and window settings of a session within MapInfo Professional. These settings include map layer display parameters such as object style and zoom layering, layer order, object labelling, and map view.

To open a StreetPro workspace within **MapInfo Professional**:

1. Either click the **Open Workspace** button on the **Standard** toolbar, or select **Open** from the **File** menu.
2. Choose Workspace (.WOR) from **Files of Type**.
3. Locate the workspace you wish to open.
4. Click **Open**.



# Data Descriptions

The reference and geocoding tables included with StreetPro are also documented here.

## In This Chapter

- ◆ [Spatial Referencing](#) .....10
- ◆ [StreetPro Layer Tables](#).....10

## Spatial Referencing

StreetPro and Postcodes & Administrative Boundaries use the spatial referencing system defined in the table below for all international workspaces.

Projection	Coordinate System	Coordinate units
Longitude/Latitude	Longitude/Latitude (WGS84)	Decimal Degrees

## StreetPro Layer Tables

This section contains information about the display characteristics, micodes and the table structure of common feature layers in the international workspaces. The tables are listed in the alphabetical order of feature layer names. Within each layer, the features are listed in micode order.

### Administrative Layers

### Indna0.\* – Indna4.\*



The Indian Administration boundary layers include five levels of boundary type. These are:

- State
- District
- Tahsil
- Locality


States are the highest level of boundary type representing administrative divisions that organize Districts. Districts are the primary political and administrative divisions, with each being subdivided into Tahsils. Localities are further divisions of local government units. This layer is suitable for refining address searching and geocoding processes.

micode	Administrative Boundary	StreetPro Nomenclature
50010101	State	Indna1
50010102	District	Indna2
50010103	Tahsil	Indna3
50010104	Locality	Indna4


**Administrative 0****Indna0.\*****micode and Display Characteristics**

miCode	Features	Graphic Object Details	
30040100	Sea		Brush(2,11130623,16777215) Pen(1,2,11130623)
50010100	Administrative 0 - National Boundary		Brush(2,16316906,16777215) Pen (1, 2, 16316906)


**Administrative 1****Indna1.\*****micode and Display Characteristics**

miCode	Features	Graphic Object Details	
50010101	Administrative 1 – State boundaries		Brush(1,0,16777215) Pen (2, 2, 10000002)


**Administrative 2****Indna2.\*****micode and Display Characteristics**

miCode	Features	Graphic Object Details	
50010102	Administrative 2– District		Brush(1,0,16777215) Pen(1,2,10000002)

**Administrative 3****Indna3.\*****micode and Display Characteristics**

miCode	Features	Graphic Object Details	
50010103	Administrative 3 – Tahsil		Brush(1,0,16777215) Pen(1,3,10000002)

**Administrative 4****Indna4.\*****micode and Display Characteristics**


miCode	Features	Graphic Object Details	
50010104	Administrative 4 - Locality		Brush (1, 0, 16777215) Pen (1, 10, 10000002)

**Address Areas****Indnaa.\***

The Address Areas table contains address features that cannot be related to the name of the street that passes by or through the area.

*Not available in this region.*

**micode and Display Characteristics**

miCode	Features	Graphic Object Details	
50040200	Address Areas		Brush (2, 12632256, 16777215) Pen (1, 2, 12632256)

**Table Structure**

Field	Description	Type (width)	Indexed
<i>Name</i>	Name of urban area	Character (100)	Yes
<i>Name_Lng</i>	Language of urban area name or "UND" for undefined	Character (3)	No
<i>micode</i>	MapInfo global feature code	Integer	No
<i>SmartLabel</i>	Same as Name with added carriage returns	Character (100)	No
<i>FeatureID</i>	Unique feature identifier within this country	Character (16)	Yes

*Not available in this region.*

**Additional Details for Point Features****Indnzp.\***

The Address Details for Point Features table provides address and geocoding source information for the point features in the layers such as Business, Frontier Crossings, Public Locations, Parking, Recreation Places and Stations.

### Table Structure

Field	Description	Type (width)	Indexed
<i>Table</i>	Name of the feature table that contains the feature for which the address details are provided	Character (6)	Yes
<i>Brand_Nm</i>	Brand name (available for car dealers, hotels, motels, petrol stations, car rental facilities, and restaurants only.)	Character (70)	No
<i>House_No</i>	House number	Character (10)	No
<i>Street_Nm</i>	Street Name	Character (100)	No
<i>Place_Nm</i>	Place Name	Character (100)	No
<i>Postcode</i>	Postcode	Character (10)	No
<i>Tel</i>	Telephone number	Character (25)	No
<i>Fax</i>	Fax number	Character (25)	No
<i>Email</i>	Email address	Character (70)	No
<i>Internet</i>	Internet address	Character (70)	No

## Data Descriptions

Field	Description	Type (width)	Indexed
<i>PF_Loc_Src</i>	<p>Indicator value representing method and information by which the point feature was positioned:</p> <p><b>1</b> Location of point feature that has an entry point</p> <p><b>2</b> Location of point feature without entry point (closest road segment established by algorithm), e.g. mountain peak</p> <p><b>3</b> Location on a predefined place on the transportation network</p> <p><b>11</b> Exact location of the entrance of the point feature</p> <p><b>12</b> Nearest location on the transportation network with the correct address (point feature location is known)</p> <p><b>13</b> Interpolated location part way along the correct side of the road segment along which the point feature is located</p> <p><b>14</b> Location on the correct side of the correct road segment along which the point feature is located</p> <p><b>15</b> Location on the correct road segment along which the point feature is located</p> <p><b>16</b> Location on the correct road along which the point feature is located</p> <p><b>17</b> Location on the corresponding gazetteer point</p> <p><b>18</b> Location on other corresponding service</p> <p><b>99</b> No geocoding source information</p>	Character (2)	No
<i>FeatureID</i>	Unique feature identifier within this country	Character (16)	Yes

*Not available in this region.*

## Additional Name

**Indnzl.\***

The Additional Names table contains alternative names and names in different languages for some features.

## Table Structure

Field	Description	Type (width)	Indexed
<i>Table</i>	Name of the table that contains the feature for which the additional name is provided	Character (6)	Yes
<i>Name</i>	Name	Character (100)	No
<i>Name_Lng</i>	Language	Character (3)	No
<i>FeatureID</i>	Unique feature identifier within this country	Character (16)	Yes








*Not available in this region.*

## Airports

**Indnap.\***

The Airports table contains airports.

### micode and Display Characteristics

miCode	Features	Graphic Object Details	
10310000	Airport, undefined		Symbol(87,167,16, "MapInfo Transportation",256,0)
10310010	Check-in/check-out facility at airport, undefined		Symbol(34,167,7, "MapInfo Cartographic",256,0)
10310011	Check-in facility at airport, departures		Symbol(34,167,7, "MapInfo Cartographic",256,0)
10310012	Check-out facility at airport, arrivals		Symbol(34,167,7, "MapInfo Cartographic",256,0)
10310013	Check-in/check-out facility at airport, departures and arrivals		Symbol(34,167,7, "MapInfo Cartographic",256,0)
10310100	Airport, civil		Symbol(72,13697024,12, "MapInfo Real Estate",257,0)
10310200	Airport, military		Symbol(72,5263360,12, "MapInfo Real Estate",257,0)

## Table Structure











Field	Description	Type (width)	Indexed
<i>Name</i>	Name of airport	Character (100)	Yes
<i>Name_Lng</i>	Language of airport name or "UND" for undefined	Character (3)	No
<i>micode</i>	MapInfo global feature code	Integer	No
<i>SmartLabel</i>	Same as Name with added carriage returns	Character (100)	No
<i>FeatureID</i>	Unique feature identifier within this country	Character (16)	Yes

## Business Locations













Indnb.\*

The Business Locations table contains business locations, such as hotels, motels, restaurants, petrol stations, car dealers, car repair facilities, car rental offices, cash dispensers, companies, pharmacies, shops, factory outlets, wineries, and shopping centres.

### micode and Display Characteristics

miCode	Features	Graphic Object Details	
10010000	Commercial building		Symbol(57,0,12, "MapInfo Real Estate",256,0)
10010100	Shop		Symbol(57,24672,12, "MapInfo Real Estate",256,0)
10010205	Drive-through bottleshop		Symbol(57,10506240,12, "MapInfo Real Estate",256,0)
10010400	Car dealer, undefined		Symbol(70,8388608,18, "MapInfo Transportation",256,0)
10010401	Car dealer, sales facility		Symbol(70,8388608,18, "MapInfo Transportation",256,0)
10010402	Car dealer, repair facility		Symbol(70,8388608,18, "MapInfo Transportation",256,0)
10010403	Car dealer, sales and repair facility		Symbol(70,8388608,18, "MapInfo Transportation",256,0)
10010404	Car repair facility		Symbol(70,8388608,18, "MapInfo Transportation",256,0)
10010405	Car rental office		Symbol(73,167,18, "MapInfo Transportation",256,0)
10010500	Petrol station		Symbol(42,13697024,12, "MapInfo Transportation",256,0)



miCode	Features	Graphic Object Details	
10011000	Shopping centre		Symbol(57,24672,12, "MapInfo Real Estate",256,0)
10020000	Restaurant		Symbol(54,11556864,10, "MapInfo Real Estate",256,0)
10020700	Café/Pub		Symbol(54,11556864,10, "MapInfo Real Estate",256,0)
10020800	Area of high concentration of restaurants		Symbol(54,11556864,10, "MapInfo Real Estate",256,0)
10030000	Company		Symbol(55,0,16, "MapInfo Real Estate",256,0)
10030310	Bank		Symbol (49,0,14, "MapInfo Real Estate",256,0)
10030311	Cash dispenser		Symbol(40,0,12, "MapInfo Cartographic",1,0)
10030600	Business facility		Symbol (34,0,18, "MapInfo Real Estate",256,0)
10060000	Industrial building		Symbol (37,0,16, "MapInfo Real Estate",256,0)
10070200	Hotel/motel*		Symbol(64,13697024,16, "MapInfo Real Estate",256,0)
10110601	Winery		Symbol(60,7340256,16, "MapInfo Real Estate",256,0)
10230030	Pharmacy		Symbol(70,40960,10, "MapInfo Cartographic",256,0)

### Table Structure

Field	Description	Type (width)	Indexed
<i>Name</i>	Name of business location	Character (100)	Yes
<i>Name_Lng</i>	Language of business location name or "UND" for undefined	Character (3)	No
<i>micode</i>	MapInfo global feature code	Integer	No

## Data Descriptions

Field	Description	Type (width)	Indexed
<i>SmartLabel</i>	Same as Name with added carriage returns	Character (100)	No
<i>FeatureID</i>	Unique feature identifier within this country	Character (16)	Yes

## Cross Roads

**Indncr.\***

The crossroad layer contains street intersection point objects.

### Table Structure

Field	Description	Type (width)	Indexed
<i>ID</i>	ID of features	Character (16)	No
<i>Street1</i>	Street name of 1st logical street that makes up intersection	Character (150)	No
<i>Street2</i>	Street name of 1st logical street that makes up intersection	Character (150)	No
<i>Street4</i>	Street name of 3rd logical street that makes up intersection	Character (150)	No
<i>Street4 (optional)</i>	Street name of 4th logical street that makes up intersection	Character (150)	No
<i>Street5 (optional)</i>	Street name of 5th logical street that makes up intersection	Character (150)	No



*Not Available in this region.*

## Ferry Routes

**Indnf.\***

The Ferry Routes table contains ferry connections classified by mode of operation.

**micode and Display Characteristics**

miCode	Features	Graphic Object Details	
70010100	Ferry, operated by ship/hovercraft		Pen (1,9,4227327)
70020100	Ferry, operated by train		Pen (1,9,0)





**Table Structure**

Field	Description	Type (width)	Indexed
<i>Name</i>	Name of ferry route	Character (100)	Yes
<i>Name_Lng</i>	Language of ferry route name or "UND" for undefined	Character (3)	No
<i>micode</i>	MapInfo global feature code	Integer	No
<i>FeatureID</i>	Unique feature identifier within this country	Character (16)	Yes

**Freeway Interchanges****Indnfi.\***

The Freeway Interchanges table contains interchanges on all road classes.

**micode and Display Characteristics**

miCode	Features	Graphic Object Details	
10340100	Motorway exit/access		Symbol(59,16750640,8)
10340200	Motorway interchange		Symbol(59,16711680,8)
10340300	Freeway interchange, other		Symbol(59,8421504,8)
10340500	Toll gate		Symbol(34,0,7, "MapInfo Symbols",256,0)

**Table Structure**


Field	Description	Type (width)	Indexed
<i>Name</i>	Name of freeway interchange	Character (100)	Yes
<i>Name_Lng</i>	Language of freeway interchange name or "UND" for undefined	Character (3)	No
<i>micode</i>	MapInfo global feature code	Integer	No
<i>FeatureID</i>	Unique feature identifier within this country	Character (16)	Yes

**Frontier Crossings**

**Indnfr.\***

The Frontier Crossings table contains points at which international borders may be crossed.

**micode and Display Characteristics**

miCode	Features	Graphic Object Details	
10240104	Frontier crossing		Symbol(61,13697024,9,"MapInfo Transportation",256,0)

**Table Structure**

Field	Description	Type (width)	Indexed
<i>Name</i>	Name of Frontier crossings	Character (100)	Yes
<i>Name_Lng</i>	Language of frontier crossings name or "UND" for undefined	Character (3)	No
<i>micode</i>	MapInfo global feature code	Integer	No
<i>SmartLabel</i>	Same as Name with added carriage returns	Character (100)	No
<i>FeatureID</i>	Unique feature identifier within this country	Character (16)	Yes


*Not Available in this region.*

**Gazetteer Layers**


**Indng1.\* – Indng6.\***

The gazetteer layers contain points for country capitals through to small settlements.


**Gazetteer Level 1****Indng1.\*****micode and Display Characteristics**

miCode	Features	Graphic Object Details	
80010200	National capital		Symbol(61,13697024,10, "MapInfo Cartographic",256,0)


**Gazetteer Level 2****Indng2.\*****micode and Display Characteristics**

miCode	Features	Graphic Object Details	
80010101	Major City		Symbol (47,0,10, "MapInfo Cartographic",256,0)


**Gazetteer Level 3****Indng3.\*****micode and Display Characteristics**

miCode	Features	Graphic Object Details	
80010102	City or major town		Symbol (46,0,8, "MapInfo Cartographic",256,0)

**Gazetteer Level 4****Indng4.\*****micode and Display Characteristics**

miCode	Features	Graphic Object Details	
80010103	Town		Symbol (34,16777215,8)


**Gazetteer Level 5****Indng5.\*****micode and Display Characteristics**

miCode	Features	Graphic Object Details	
80010104	Small Town		Symbol (34,16777215,6)

## Gazetteer Level 6

Indng6.\*

## micode and Display Characteristics

miCode	Features	Graphic Object Details	
80010105	Other Settlement		Symbol (41,8421504,5,"MapInfo Cartographic",256,0)

## Table Structure




Field	Description	Type (width)	Indexed
<i>Name</i>	Name of settlement	Character (100)	Yes
<i>Name_Lng</i>	Language of settlement name or "UND" for undefined	Character (3)	No
<i>Alt_Name</i>	Alternative name of settlement	Character (100)	No
<i>Alt_Nm_Lng</i>	Language of alternative name of settlement or "UND" for undefined	Character (3)	No
<i>Category</i>	Population category code	Character (3)	Yes
<i>micode</i>	MapInfo global feature code	Integer	No
<i>SmartLabel</i>	Same as Name with added carriage returns	Character (100)	No
<i>FeatureID</i>	Unique feature identifier within this country	Character (16)	Yes

## Land Cover

Indnlc.\*

The Land Cover table contains region objects representing beaches, dunes, moorlands, heathlands, and woodlands.

## micode and Display Characteristics

miCode	Features	Graphic Object Details	
60020100	Forest/Sanctuary		Brush(2,13364181,16777215) Pen(1,2, 13364181)
60020300	Beach/dune		Brush(49,16760832,16777215) Pen(1,3,16764992)
60020400	Moor/heathland		Brush(16,12560301,16777215) Pen(1,3, 12560301)

## Table Structure










Field	Description	Type (width)	Indexed
<i>Description</i>	Description of landcover type	Character (70)	Yes
<i>micode</i>	MapInfo global feature code	Integer	No
<i>SmartLabel</i>	Same as Name with added carriage returns	Character (100)	No
<i>FeatureID</i>	Unique feature identifier within this country	Character (16)	Yes

## Land Use




**Indnl.\***

The Land Use table contains region objects representing city parks, national and regional parks, industrial areas, industrial harbour areas, cemetery ground, military territory, building grounds and building footprints.

















### micode and Display Characteristics









miCode	Features	Graphic Object Details	
60010110	Regional park		Brush(2,11592127,16777215) Pen(1,2, 11592127)
60010111	National park		Brush(2,11592127,16777215) Pen(1,2, 11592127)
60010112	State or province park		Brush(2,11592127,16777215) Pen(1,2, 11592127)
60010113	County park		Brush(2,11592127,16777215) Pen(1,2, 11592127)
60010114	City park		Brush(2,11592127,16777215) Pen(1,2, 11592127)
60010120	National/regional marine park		Brush(2,11592127,16777215) Pen(1,2, 11592127)
60010140	Lighthouse ground		Brush(2,16767650,16777215) Pen(1,1, 0)
60010150	Rest area ground		Brush(2,16767650,16777215) Pen(1,1, 0)
60010200	Industrial area		Brush(2,15132387,16777215) Pen(1,1, 0)

## Data Descriptions

miCode	Features	Graphic Object Details	
60010210	Company ground		Brush(2,16770513,16777215) Pen(1,1, 0)
60010220	Industrial harbour area		Brush(2,15132387,16777215) Pen(1,1, 0)
60010230	Institutions		Brush(2,16770513,16777215) Pen(1,1, 0)
60010240	Water mill ground		Brush(2,16770513,16777215) Pen(1,1, 0)
60010250	Windmill ground		Brush(2,16770513,16777215) Pen(1,1, 0)
60010300	Recreational area ground		Brush(2,13696976,16777215) Pen(1,1, 0)
60010311	Amusement park ground		Brush(2,13696976,16777215) Pen(1,1, 0)
60010312	Zoo ground		Brush(2,13696976,16777215) Pen(1,1, 0)
60010313	Golf course ground		Brush(2,13429701,16777215) Pen(1,1, 0)
60010314	Stadium ground		Brush(2,16767650,16777215) Pen(1,1, 0)
60010321	Castle (not to visit) ground		Brush(2,16770033,16777215) Pen(1,1, 0)
60010322	Castle (to visit) ground		Brush(2,16770033,16777215) Pen(1,1, 0)
60010323	Place of interest ground		Brush(2,16770033,16777215) Pen(1,1, 0)
60010324	Sports hall ground		Brush(2,16770033,16777215) Pen(1,1, 0)
60010331	Arts centre ground		Brush(2,16770033,16777215) Pen(1,1, 0)
60010332	Theatre ground		Brush(2,16770033,16777215) Pen(1,1, 0)



miCode	Features	Graphic Object Details	
60010333	Museum ground		Brush(2,16770033,16777215) Pen(1,1, 0)
60010400	Cemetery Ground		Brush(2,15654399,16777215) Pen(1,1, 0)
60010511	University ground		Brush(2,16495801,16777215) Pen(1,1, 0)
60010512	Library ground		Brush(2,16495801,16777215) Pen(1,1, 0)
60010521	Church ground		Brush(2,15654399,16777215) Pen(1,1, 0)
60010522	Monastery ground		Brush(2,15654399,16777215) Pen(1,1, 0)
60010523	Abbey ground		Brush(2,15654399,16777215) Pen(1,1, 0)
60010601	Hospital ground		Brush(2,16748688,16777215) Pen(1,1, 0)
60010611	Prison ground		Brush(2,9474192,16777215) Pen(1,1, 0)
60010700	Government building ground		Brush(2,16767650,16777215) Pen(1,1, 0)
60010710	City hall ground		Brush(2,16760960,16777215) Pen(1,1, 0)
60010711	Courthouse ground		Brush(2,16760960,16777215) Pen(1,1, 0)
60010712	Fire station ground		Brush(2,16760960,16777215) Pen(1,1, 0)
60010713	Police office ground		Brush(2,16760960,16777215) Pen(1,1, 0)
60010714	State police office ground		Brush(2,16760960,16777215) Pen(1,1, 0)
60010715	Post office ground		Brush(2,16760960,16777215) Pen(1,1, 0)

miCode	Features	Graphic Object Details	
60010720	Military Territory		Brush(2,15790320,16777215) Pen(1,1, 0)
60010726	Fortress ground		Brush(2,16770033,16777215) Pen (1,1,0)
60010801	Shopping centre ground		Brush(2,16767650,16777215) Pen(1,1, 0)
60010802	Airport ground/ School Grounds		Brush(2,11579568,16777215) Pen(1,1, 0)
60010803	Runway ground		Brush(2,9474192,16777215) Pen(1,1, 0)
60010804	Railway station ground		Brush(2,10526880,16777215) Pen(1,1, 0)
60010900	Building footprint		Brush(2,12632256,16777215) Pen(1,1, 0)
60010920	Parking area ground		Brush(2,16767650,16777215) Pen(1,1, 0)

### Table Structure






Field	Description	Type (width)	Indexed
<i>Name</i>	Name of land use area	Character (100)	Yes
<i>Name_Lng</i>	Language of land use area name or "UND" for undefined	Character (3)	No
<i>micode</i>	MapInfo global feature code	Integer	No
<i>SmartLabel</i>	Same as Name with added carriage returns	Character (100)	No
<i>FeatureID</i>	Unique feature identifier within this country	Character (16)	Yes

### Natural Features

### Indnfn.\*

The Natural Features table contains beaches, mountain passes, mountain peaks, forest area points and scenic and panoramic views.

### micode and Display Characteristics

miCode	Features	Graphic Object Details	
10110401	Scenic/panoramic view		Symbol (50,8388608,12,"MapInfo Miscellaneous",256,0)
10110402	Beach, represented by a point		Symbol (140,8388608,16,"MapInfo Miscellaneous",256,0)
10110403	Mountain peak		Symbol (95,8388608,12,"MapInfo Cartographic",256,0)
10110405	Mountain pass		Symbol (74,8388608,12,"MapInfo Cartographic",257,0)
10110406	Forest area, represented by a point		Symbol (64,32896,16,"MapInfo Miscellaneous",256,0)

### Table Structure

Field	Description	Type (width)	Indexed
<i>Name</i>	Name of natural feature	Character (100)	Yes
<i>Name_Lng</i>	Language of natural feature name or "UND" for undefined	Character (3)	No
<i>micode</i>	MapInfo global feature code	Integer	No
<i>SmartLabel</i>	Same as Name with added carriage returns	Character (100)	No
<i>FeatureID</i>	Unique feature identifier within this country	Character (16)	Yes

### Oneways

### Indnow.\*

The Oneway table contains arrows indicating the direction of travel on one-way streets. The table does not contain one-way arrows for roundabouts, slip roads, motorways or dual carriageways. These road classes are assumed to be one-way by default. This table is meant for display only and therefore may not contain a point for every one-way street.

### Table Structure

Field	Description	Type (width)	Indexed
<i>Obj_rotation</i>	Rotation value of the point in degrees	Float	No
<i>micode</i>	MapInfo Standard Feature Code	Integer	No




Not Available in this region.

## Parking

Indnp.\*

The Parking table contains parking areas, parking garages, and rent-a-car parking areas.

### micode and Display Characteristics

miCode	Features	Graphic Object Details	
10330200	Open parking area		Symbol(44,13697024,12,"MapInfo Transportation",257,0)
10330300	Rent-a-car parking		Symbol(62,13697024,12,"MapInfo Transportation",257,0)
10330100	Parking garage		Symbol(43,13697024,12,"MapInfo Transportation",257,0)

### Table Structure



Field	Description	Type (width)	Indexed
<i>Name</i>	Name of parking area	Character (100)	Yes
<i>Name_Lng</i>	Language of parking area name or "UND" for undefined	Character (3)	No
<i>micode</i>	MapInfo global feature code	Integer	No
<i>SmartLabel</i>	Same as Name with added carriage returns	Character (100)	No
<i>FeatureID</i>	Unique feature identifier within this country	Character (16)	Yes


















## Public Locations










Indnpu.\*

The Public Locations table contains public buildings such as post offices, hospitals, colleges, universities, convention and exhibition centres, courthouses, doctors, embassies, libraries, places of worship, tourist attractions, and government buildings.

### micode and Display Characteristics

miCode	Features	Graphic Object Details	
10110100	Tourist attraction, undefined		Symbol(58,8388608,10,"MapInfo Cartographic",256,0)
10110200	Tourist attraction, building		Symbol(48,8388608,16,"MapInfo Real Estate",0,0)

miCode	Features	Graphic Object Details	
10110300	Tourist attraction, monument		Symbol(117,8388608,12,"MapInfo Miscellaneous",256,0)
10110400	Tourist attraction, natural attraction		Symbol(95,40960,12,"MapInfo Cartographic",256,0)
10110700	Tourist information centre		Symbol(47,8388608,12,"MapInfo Transportation",256,0)
10110800	Rest area		Symbol(68,8388608,12,"MapInfo Miscellaneous",257,0)
10130300	Convention centre		Symbol(51,32896,16,"MapInfo Real Estate",256,0)
10130301	Exhibition centre		Symbol(51,32896,16,"MapInfo Real Estate",256,0)
10210300	College/university		Symbol(39,13697024,16,"MapInfo Real Estate",256,0)
10210600	Library		Symbol(41,0,12,"MapInfo Miscellaneous",256,0)
10220000	Place of worship, undefined		Symbol(41,0,12,"MapInfo Real Estate",257,0)
10220100	Place of worship, church		Symbol(41,0,12,"MapInfo Real Estate",256,0)
10220200	Place of worship, mosque		Symbol(42,0,16,"MapInfo Real Estate",256,0)
10220300	Place of worship, synagogue		Symbol(43,0,16,"MapInfo Real Estate",256,0)
10220600	Place of worship, other		Symbol(66,0,12,"MapInfo Symbols",256,0)
10230100	Hospital/polyclinic		Symbol(70,14680064,12,"MapInfo Cartographic",256,0)
10230300	Doctor		Symbol(70,128,10,"MapInfo Cartographic",256,0)
10230400	Dentist		Symbol(70,16777215,10,"MapInfo Cartographic",16,0)
10230700	Vet		Symbol(89,0,16,"MapInfo Miscellaneous",256,0)
10240100	Government office		Symbol(59,0,12,"MapInfo Real Estate",256,0)

miCode	Features	Graphic Object Details	
10240102	Courthouse		Symbol(59,0,12, "MapInfo Real Estate",256,0)
10240103	Embassy		Symbol(59,13697024,12, "MapInfo Real Estate",256,0)
10240300	Police station		Symbol(61,255,12, "MapInfo Cartographic",0,0)
10090121	Fire station		Symbol (78,16711680,18, "MapInfo Transportation",0,0)
10240400	School		Symbol (38,255,12, "MapInfo Real Estate",0,0)
10240500	Post office, undefined		Symbol(45,128,12, "MapInfo Miscellaneous",257,0)
10240501	Post office, main		Symbol(45,128,12, "MapInfo Miscellaneous",257,0)
10240502	Post office, minor		Symbol(45,8421504,12, "MapInfo Miscellaneous",257,0)
10240800	Cemetery		Symbol(67,5263440,10, "MapInfo Real Estate",257,0)

**Table Structure**


Field	Description	Type (width)	Indexed
<i>Name</i>	Name of public facility	Character (100)	Yes
<i>Name_Lng</i>	Language of public facility name or "UND" for undefined	Character (3)	No
<i>micode</i>	MapInfo global feature code	Integer	No
<i>SmartLabel</i>	Same as Name with added carriage returns	Character (100)	No
<i>FeatureID</i>	Unique feature identifier within this country	Character (16)	Yes

**Railways**

**Indnr.\***

The Railways table contains railway lines.

### micode and Display Characteristics

miCode	Features	Graphic Object Details	
40010100	Railway Line		Pen (1, 27, 8421504)

### Table Structure









Field	Description	Type (width)	Indexed
<i>Name</i>	Name of Railway	Character (200)	Yes
<i>Name_Lng</i>	Language of Name or "UND" for undefined	Character (3)	No
<i>micode</i>	MapInfo global feature code	Integer	No

### Recreation Places



















### Indre.\*

The Recreation Places table includes sports stadiums, theatres, museums, amusement parks, cinemas, cultural centres, ice skating rinks, opera houses, swimming pools, yacht basins, zoos, and casinos.

### micode and Display Characteristics

miCode	Features	Graphic Object Details	
10110201	Museum		Symbol(50,8388608,12,"MapInfo Real Estate",256,0)
10110202	Arts Centre		Symbol(124,8388608,12,"MapInfo Miscellaneous",256,0)
10120000	Sports centre		Symbol(70,0,10,"MapInfo Real Estate",256,0)
10120100	Stadium		Symbol(70,0,10,"MapInfo Real Estate",256,0)
10120101	Tennis court		Symbol(93,13697024,16,"MapInfo Miscellaneous",257,0)
10120105	Ice skating rink		Symbol(70,255,10,"MapInfo Real Estate",256,0)
10120108	Golf course		Symbol(33,32768,18,"MapInfo Miscellaneous",256,0)
10120113	Car Race track		Symbol(70,8388608,10,"MapInfo Real Estate",256,0)

## Data Descriptions

miCode	Features	Graphic Object Details	
10120300	Water sports facility		Symbol(94,167,12, "MapInfo Cartographic",1,0)
10120310	Swimming pool		Symbol(100,167,16, "MapInfo Miscellaneous",256,0)
10120320	Yacht basin		Symbol(100,167,12, "MapInfo Transportation",256,0)
10130000	Entertainment Location		Symbol (116,24672, 12, "MapInfo Miscellaneous", 256, 0)
10130100	Cultural centre		Symbol(50,32896,12, "MapInfo Real Estate",256,0)
10130110	Theatre		Symbol(116,24672,12, "MapInfo Miscellaneous",256,0)
10130120	Opera		Symbol(116,24672,12, "MapInfo Miscellaneous",256,0)
10130130	Concert hall		Symbol(50,32896,12, "MapInfo Real Estate",256,0)
10130140	Music centre		Symbol(50,32896,12, "MapInfo Real Estate",256,0)
10130150	Cinema		Symbol(102,32896,16, "MapInfo Miscellaneous",256,0)
10130200	Leisure centre		Symbol(40,32896,16, "MapInfo Real Estate",256,0)
10130210	Park and recreation area, represented by a point		Symbol(64,32896,16, "MapInfo Miscellaneous",256,0)
10130220	Zoo		Symbol(137,32896,12, "MapInfo Miscellaneous",256,0)
10130230	Amusement park		Symbol(133,24672,16, "MapInfo Miscellaneous",256,0)
10130240	Camping ground		Symbol(66,32896,16, "MapInfo Miscellaneous",256,0)
10130260	Nightlife		Symbol(65,32896,16, "MapInfo Real Estate",256,0)
10130270	Casino		Symbol(94,32896,16, "MapInfo Miscellaneous",256,0)
10130400	Residential Accommodation		Symbol (35,8388608,12, "MapInfo Real Estate",0,0)



## Table Structure










Field	Description	Type (width)	Indexed
<i>Name</i>	Name of recreational facility	Character (100)	Yes
<i>Name_Lng</i>	Language of recreational facility name or "UND" for undefined	Character (3)	No
<i>micode</i>	MapInfo global feature code	Integer	No
<i>SmartLabel</i>	Same as Name with added carriage returns	Character (100)	No
<i>FeatureID</i>	Unique feature identifier within this country	Character (16)	Yes

## Stations

**Indnst.\***

The Stations table is a point file of bus stations, railway stations and ferry terminals.

### micode and Display Characteristics

miCode	Features	Graphic Object Details	
10320102	Ferry terminal, train		Symbol(109,167,16,"MapInfo Transportation",256,0)
10320203	Railway station, national		Symbol(110,0,18,"MapInfo Transportation",256,0)
10320201	Railway station, underground/metro		Symbol(64,16742656,10,"MapInfo Transportation",256,0)
10320202	Railway station, international		Symbol(110,6316128,18,"MapInfo Transportation",256,0)
10320200	Railway station, undefined		Symbol(110,6316128,18,"MapInfo Transportation",256,0)
10320204	Railway station, (sub) urban		Symbol(110,6316128,18,"MapInfo Transportation",256,0)
10320300	Bus station		Symbol(111,0,18,"MapInfo Transportation",256,0)
10320205	Railway station, light rail		Symbol(110,9437184,16,"MapInfo Transportation",256,0)
10320101	Ferry terminal, ship/hovercraft		Symbol(98,22015,14,"MapInfo Transportation",256,0)

### Table Structure









Field	Description	Type (width)	Indexed
<i>Name</i>	Name of station or terminal	Character (100)	Yes
<i>Name_Lng</i>	Language of station or terminal name or "UND" for undefined	Character (3)	No
<i>micode</i>	MapInfo global feature code	Integer	No
<i>SmartLabel</i>	Same as Name with added carriage returns	Character (100)	No
<i>FeatureID</i>	Unique feature identifier within this country	Character (16)	Yes

















### Street Layers

### Indns1.\* – Indns6.\*

















The street layers contain motorways, major, minor and local roads, paths and trails. Roads of major network importance are held in the Street 1 layer, with subsequent layers containing streets in decreasing order of importance.
















### micode and Display Characteristics

miCode	Features	Graphic Object Details	
20010100	Motorway, part of a motorway, non toll		Pen(40,130,13777980)
20010100	Motorway, part of a multi-carriageway not a motorway, non toll		Pen(40,130,13777980)
20010200	Motorway, single carriageway, non toll		Pen(40,130,13777980)
20010300	Motorway, part of a roundabout, non toll		Pen(40,130,13777980)
20010301	Motorway, special traffic figure, non toll		Pen(40,130,13777980)
20010400	Motorway, part of a slip road, non toll		Pen(30,130,13777980)
20010410	Motorway, part of a slip road, toll		Pen(30,130,13777980)
20020100	Major road, part of a multi-carriageway not a motorway, non toll		Pen(40,130,7116418)
















miCode	Features	Graphic Object Details	
20020110	Major road, part of a multi-carriageway not a motorway, toll		Pen(40,130,7116418)
20020200	Major road, single carriageway, non toll		Pen(40,130,7116418)
20020210	Major road, single carriageway, toll		Pen(40,130,7116418)
20020300	Major road, part of a roundabout, non toll		Pen(40,130,7116418)
20020301	Major road, special traffic figure, non toll		Pen(40,130,7116418)
20020310	Major road, part of a roundabout, toll		Pen(40,130,7116418)
20020400	Major road, part of a slip road, non toll		Pen(30,130,7116418)
20020410	Major road, part of a slip road, toll		Pen(30,130,7116418)
20020500	Major road, part of a service road, non toll		Pen(30,130,7116418)
20020700	Major road, part of a pedestrian zone, non toll		Pen (1, 4, 14401683)
20030100	Other major road, part of a multi-carriageway not a motorway, non toll		Pen(40,130,7116418)
20030110	Other major road, part of a multi-carriageway not a motorway, toll		Pen(40,130,7116418)
20030200	Other major road, single carriageway, non toll		Pen(40,130,7116418)
20030210	Other major road, single carriageway, toll		Pen(40,130,7116418)
20030300	Other major road, part of a roundabout, non toll		Pen(40,130,7116418)
20030301	Other major road, special traffic figure, non toll		Pen(40,130,7116418)
















## Data Descriptions

miCode	Features	Graphic Object Details	
20030310	Other major road, part of a roundabout, toll		Pen(40,130,7116418)
20030400	Other major road, part of a slip road, non toll		Pen(30,130,7116418)
20030401	Other major road, part of an enclosed traffic area, non toll		Pen(30,130,7116418)
20030410	Other major road, part of a slip road, toll		Pen(30,130,7116418)
20030500	Other major road, part of a service road, non toll		Pen(30,130,7116418)
20030700	Other major road, part of a pedestrian zone, non toll		Pen (1, 4, 14401683)
20040100	Secondary road, part of a multi-carriageway not a motorway, non toll		Pen(30,2,8762781)
20040110	Secondary road, part of a multi-carriageway not a motorway, toll		Pen(30,2,8762781)
20040200	Secondary road, single carriageway, non toll		Pen(30,2,8762781)
20040210	Secondary road, single carriageway, toll		Pen(30,2,8762781)
20040300	Secondary road, part of a roundabout, non toll		Pen(30,2,8762781)
20040301	Secondary road, special traffic figure, non toll		Pen(30,2,8762781)
20040311	Secondary road, special traffic figure, toll		Pen(30,2,8762781)
20040400	Secondary road, part of a slip road, non toll		Pen(30,2,8762781)
20040401	Secondary road, part of an enclosed traffic area, non toll		Pen(30,2,8762781)
20040410	Secondary road, part of a slip road, toll		Pen(30,2,8762781)

miCode	Features	Graphic Object Details	
20040500	Secondary road, part of a service road, non toll		Pen(30,2,8762781)
20040600	Secondary road, entrance to or exit from a car park, non toll		Pen(30,2,8762781)
20040610	Secondary road, entrance to or exit from a car park, toll		Pen(30,2,8762781)
20040700	Secondary road, part of a pedestrian zone, non toll		Pen (1, 4, 14401683)
20050100	Local/connecting road, part of a multi-carriageway not a motorway, non toll		Pen(30,130,14401683)
20050110	Local/connecting road, part of a multi-carriageway not a motorway, toll		Pen(30,130,14401683)
20050200	Local/connecting road, single carriageway, non toll		Pen(30,130,14401683)
20050210	Local/connecting road, single carriageway, toll		Pen(30,130,14401683)
20050300	Local/connecting road, part of a roundabout, non toll		Pen(30,130,14401683)
20050301	Local/connecting road, special traffic figure, non toll		Pen(30,130,14401683)
20050310	Local/connecting road, part of a roundabout, toll		Pen(30,130,14401683)
20050400	Local/connecting road, part of a slip road, non toll		Pen(30,130,14401683)
20050401	Local/connecting road, part of an enclosed traffic area, non toll		Pen(30,130,14401683)
20050410	Local/connecting road, part of a slip road, toll		Pen(30,130,14401683)
20050500	Local/connecting road, part of a service road, non toll		Pen(30,130,14401683)

## Data Descriptions

miCode	Features	Graphic Object Details	
20050510	Local/connecting road, part of a service road, toll		Pen(30,130,14401683)
20050600	Local/connecting road, entrance to or exit from a car park, non toll		Pen(30,130,14401683)
20050700	Local/connecting road, part of a pedestrian zone, non toll		Pen(1,4,14401683)
20060100	Local road/high importance, part of a multi-carriageway not a motorway, non toll		Pen(1,2,14401683)
20060110	Local road/high importance, part of a multi-carriageway not a motorway, toll		Pen(1,2,14401683)
20060200	Local road/high importance, single carriageway, non toll		Pen(1,2,14401683)
20060210	Local road/high importance, single carriageway, toll		Pen(1,2,14401683)
20060300	Local road/high importance, part of a roundabout, non toll		Pen(1,2,14401683)
20060301	Local road/high importance, special traffic figure, non toll		Pen(1,2,14401683)
20060400	Local road/high importance, part of a slip road, non toll		Pen(1,2,14401683)
20060401	Local road/high importance, part of an enclosed traffic area, non toll		Pen(1,2,14401683)
20060410	Local road/high importance, part of a slip road, toll		Pen(1,2,14401683)
20060500	Local road/high importance, part of a service road, non toll		Pen(1,2,14401683)
20060600	Local road/high importance, entrance to or exit from a car park, non toll		Pen(1,2,14401683)
20060700	Local road/high importance, part of a pedestrian zone, non toll		Pen(1,4,14401683)

miCode	Features	Graphic Object Details	
20070100	Local road, part of a multi-carriageway not a motorway, non toll		Pen(1,2,14401683)
20070110	Local road, part of a multi-carriageway not a motorway, toll		Pen(1,2,14401683)
20070200	Local road, single carriageway, non toll		Pen(1,2,14401683)
20070210	Local road, single carriageway, toll		Pen(1,2,14401683)
20070300	Local road, part of a roundabout, non toll		Pen(1,2,14401683)
20070301	Local road, special traffic figure, non toll		Pen(1,2,14401683)
20070311	Local road, special traffic figure, toll		Pen(1,2,14401683)
20070400	Local road, part of a slip road, non toll		Pen(1,2,14401683)
20070401	Local road, part of an enclosed traffic area, non toll		Pen(1,2,14401683)
20070410	Local road, part of a slip road, toll		Pen(1,2,14401683)
20070500	Local road, part of a service road, non toll		Pen(1,2,14401683)
20070500	Local road, road for authorities, non toll		Pen(1,2,14401683)
20070510	Local road, part of a service road, toll		Pen(1,2,14401683)
20070600	Local road, entrance to or exit from a car park, non toll		Pen(1,2,14401683)
20070610	Local road/minor importance, entrance to or exit from a car park, toll		Pen(1,2,14401683)

**Table Structure**

Field	Description	Type (width)	Indexed
<i>Road No</i> ‡	Road number	Character (15)	Yes
<i>Alt_Road_No</i>	Alternative road number	Character (50)	No
<i>E_Road_No</i>	European road number	Character (15)	No
<i>Road_Name</i> ‡‡	Road name	Character (100)	Yes
<i>Road_Nm_Lng</i>	Language of road name or "UND" for undefined	Character (3)	No
<i>Alt_Road_Nm</i>	Alternative road name	Character (100)	No
<i>Alt_Nm_Lng</i>	Language of alternative road name or "UND" for undefined	Character (3)	No
<i>micode</i>	MapInfo global feature code	Integer	No
<i>FeatureID</i>	Unique feature identifier within this country	Character (16)	Yes


‡ Label field for street layers 1–2; ‡‡Label field for street layers 2–6.

**Urban Areas**

**Indnu.\***

The Urban Areas table contains region objects that represent built-up areas.

**micode and Display Characteristics**

miCode	Features	Graphic Object Details	
50040200	Built-up area		Brush (2, 16378307, 16777215) Pen (1, 2, 16378307)

**Table Structure**

Field	Description	Type (width)	Indexed
<i>Name</i>	Name of urban area	Character (100)	Yes
<i>Name_Lng</i>	Language of urban area name or "UND" for undefined	Character (3)	No
<i>micode</i>	MapInfo global feature code	Integer	No
<i>SmartLabel</i>	Same as Name with added carriage returns	Character (100)	No
<i>FeatureID</i>	Unique feature identifier within this country	Character (16)	Yes



## Water Feature Layers

## Indnw.\* & Indnwm.\*

### Water

Indnw.\*




The Water Features table contains region objects and lines that represent water bodies such as lakes, rivers, and canals.

### Water Major

Indnwm.\*

The Water Features Major table is for small scale use. It contains water features based upon a scale of 1:2,500,000 and smaller.

### micode and Display Characteristics

miCode	Features	Graphic Object Details	
30030100	Water feature, lake		Brush(2,11130623,16777215) Pen(1,2,11130623)
30040100	Water feature, ocean or sea		Brush(2,11130623,16777215) Pen(1,2,11130623)
30050800	Water feature, undefined		Brush(2,11130623,16777215) Pen(1,2,11130623)

### Table Structure

Field	Description	Type (width)	Indexed
<i>Name</i>	Name of water feature	Character (100)	Yes
<i>Name_Lng</i>	Language of water feature name or "UND" for undefined	Character (3)	No
<i>micode</i>	MapInfo global feature code	Integer	No
<i>SmartLabel</i>	Same as Name with added carriage returns	Character (100)	No
<i>FeatureID</i>	Unique feature identifier within this country	Character (16)	Yes



# System Information

Pitney Bowes Software data products come with a range of supporting information and data structures to allow you to effectively understand and manage the content. Details on this system level information are given here.

## In this chapter:

- ♦ [Metadata](#) .....44
- ♦ [StreetPro Unique Feature Identifiers](#) .....44
- ♦ [StreetPro Projection / Datum](#) .....44

## Metadata

Metadata conforming to ANZLIC standard is supplied in XML file format for the StreetPro product range. These files can easily be viewed in a Web browser such as Microsoft Internet Explorer. Alternatively, XML viewers are available from third party sources that readily display the hierarchical structure of the metadata information.

## StreetPro Unique Feature Identifiers

Each record in the StreetPro tables has its own unique Feature Identifier, and this is stored in the FeatureID field:

Name	Name_Lng	miCode	SmartLabel	FeatureID
B S Motors Garage	ENG	10,330,200	B S Motors Garage	9918000000000002
Rewa Garage	ENG	10,330,200	Rewa Garage	9918000000000003
Satish Motor Garage	ENG	10,330,200	Satish Motor Garage	9918000000000004
Ram Garhia Motor Garage	ENG	10,330,200	Ram Garhia Motor Garage	9918000000000005
Delhi Motor Garage	ENG	10,330,200	Delhi Motor Garage	9918000000000006

## StreetPro Projection / Datum

StreetPro tables are provided in a longitude / latitude coordinate system projected to the World Geodetic System of 1984 (WGS 84). This is a commonly used geo-centric datum which allows the projection to be used at a global level and facilitates, for example, compatibility with positions derived from Global Positioning Systems (GPS satellites).

# A

## Appendix A: File Naming Conventions

As there are 39 layers in **StreetPro India** and 27 layers in **StreetPro Display India**, it is important to maintain a consistent approach to naming.

The table below details the naming convention used for each layer within the **StreetPro India** product range.

Use the blue hyperlinks to jump to the associated layer descriptions.

<b>Feature</b>	<b>Example</b>
<a href="#">Country</a>	indna0.TAB
<a href="#">State</a>	indna1.TAB
<a href="#">District</a>	indna2.TAB
<a href="#">Tahsil*</a>	indna3.TAB
<a href="#">Locality*</a>	indna4.TAB
<a href="#">Additional Name*</a>	indnzi.TAB
<a href="#">Additional Details for Point Features*</a>	indnzp.TAB
<a href="#">Address Areas*</a>	indnaa.TAB
<a href="#">Airports</a>	indnap.TAB
<a href="#">Business Locations</a>	indnb.TAB
<a href="#">Cross Roads*</a>	indcr.TAB
<a href="#">Ferry Routes*</a>	indnf.TAB
<a href="#">Freeway Interchanges*</a>	indnfi.TAB
<a href="#">Frontier Crossings*</a>	indnfr.TAB
<a href="#">Gazetteer</a>	Indng1.TAB (indng4-g6)*

<b>Feature</b>	<b>Example</b>
<b>Land Cover</b>	indnlc.TAB
<b>Land Use</b>	indnlu.TAB
<b>Natural Features</b>	indnfnf.TAB
<b>Oneways</b>	indnow.TAB
<b>Parking</b>	indnp.TAB
<b>Public Locations</b>	indnpu.TAB
<b>Railways</b>	indnr.TAB
<b>Recreation Places</b>	indnre.TAB
<b>Stations</b>	indns.TAB
<b>Streets</b>	indns1-s6.TAB (indns4-s6)*
<b>Urban Areas</b>	indnu.TAB
<b>Water</b>	indnw.TAB
<b>Water Major</b>	indnwm.TAB

\* Not available in StreetPro Display India.

# Appendix B: Data Support and Feedback

Pitney Bowes Software continues to enhance the data support and feedback facilities available to our clients. An infrastructure has been developed to streamline the handling of customer feedback regarding data products and to ensure that appropriate responses are provided, with corrective action being taken where appropriate. For the various types of possible feedback, and their submission, refer to the form on the next page.

## Feedback Process

The process is as follows:

1. Completion of Feedback Form by Client: The electronic form on the following page has a Send button that you can use to send the Data Production Team general comments concerning any of our data products.

You can also email comments (and associated screenshots) directly to the following email address: [software.support@pb.com](mailto:software.support@pb.com)

2. Handling: All customers are sent confirmation of receipt of email feedback, and then subsequently notified of the type and timetable of the corrective action (where appropriate). Dependent on the type of feedback, the report may be actioned immediately or scheduled for routine maintenance action as part of the next scheduled release.

The Feedback Database keeps track of progress on each item. Follow-up action and advice are provided wherever necessary.

## Electronic Feedback Form

You can send us feedback on any of the data products supplied by Pitney Bowes Business Insight, by completing the information below and clicking **Send** in the lower-right corner of the page. This generates an e-mail to which you can attach any screenshots that you feel would help illustrate your feedback.

Feedback can be in the form of correction advice, notification of changes, requests for enhancements/features, or requests for information. All feedback is valued by the Data Production Team and contributes to product improvements and enhanced value to users.

Your feedback will be emailed directly to the AsiaPac Data Production Team at [software.support@pb.com](mailto:software.support@pb.com), who will review and action it as soon as is practicable.

### Contact Preferences

May we contact you if we have questions about your comments?

Yes  No

### Contact Information

Name:

Email:

Phone:

Best time to contact:

### Data/Software Versions

Please complete the following information (as applicable):

Name of Data Product:

Version of Data Product:

Software used to load Data:

Version of Software used:

### Your Comments

Enter your comments below. If you wish to report any problems, please feel free to do so but be as specific as possible, giving the relevant codes and tables. **Thank you in advance.**

If you reported any problems above, please indicate the severity of their impact by clicking the appropriate button:

Could not carry on working  Inconvenient, but able to continue  Cosmetic only, no real impact  
 Not applicable

**Send** 