

precisely

MI RouteFinder Networks

Product Guide

Version 2020.03.0



Table of Contents

1 - Introduction

Overview.....	4
---------------	---

2 - Getting Started

Installing MI RouteFinder Networks.....	6
File Names.....	7

3 - Database Description

Spatial Referencing.....	9
Display Characteristics and Table Structures.....	9

4 - Appendices

Notes.....	17
Coverage.....	17

5 - Notices and Product Support

Notices.....	23
Product Feedback and Support.....	24

1 - Introduction

In this section

Overview.....	4
---------------	---



Overview

MI RouteFinder Networks Premium consists of digital road networks with a link structure, at a nominal 1:10,000 scale. The network includes motorways, principal highways, important regional and local roads, other roads, and ferries. Enhancements include signposted travel speeds along with premium navigational information that adds the ability to calculate a precise, efficient routes that take average speed profiles, vehicle dimensions, and weight restrictions into account for road segments for which this information is available. The networks developed are compatible with the MapInfo RouteFinder v5 software.

Note: MI Routefinder Networks Standard product has now been discontinued.

2 - Getting Started

In this section

Installing MI RouteFinder Networks.....	6
File Names.....	7



Installing MI RouteFinder Networks

MI Routefinder Networks products are released in the form of compressed files named as: **RF_V#_MMYYYY_XXX_PREM_NETWORK.zip** where:

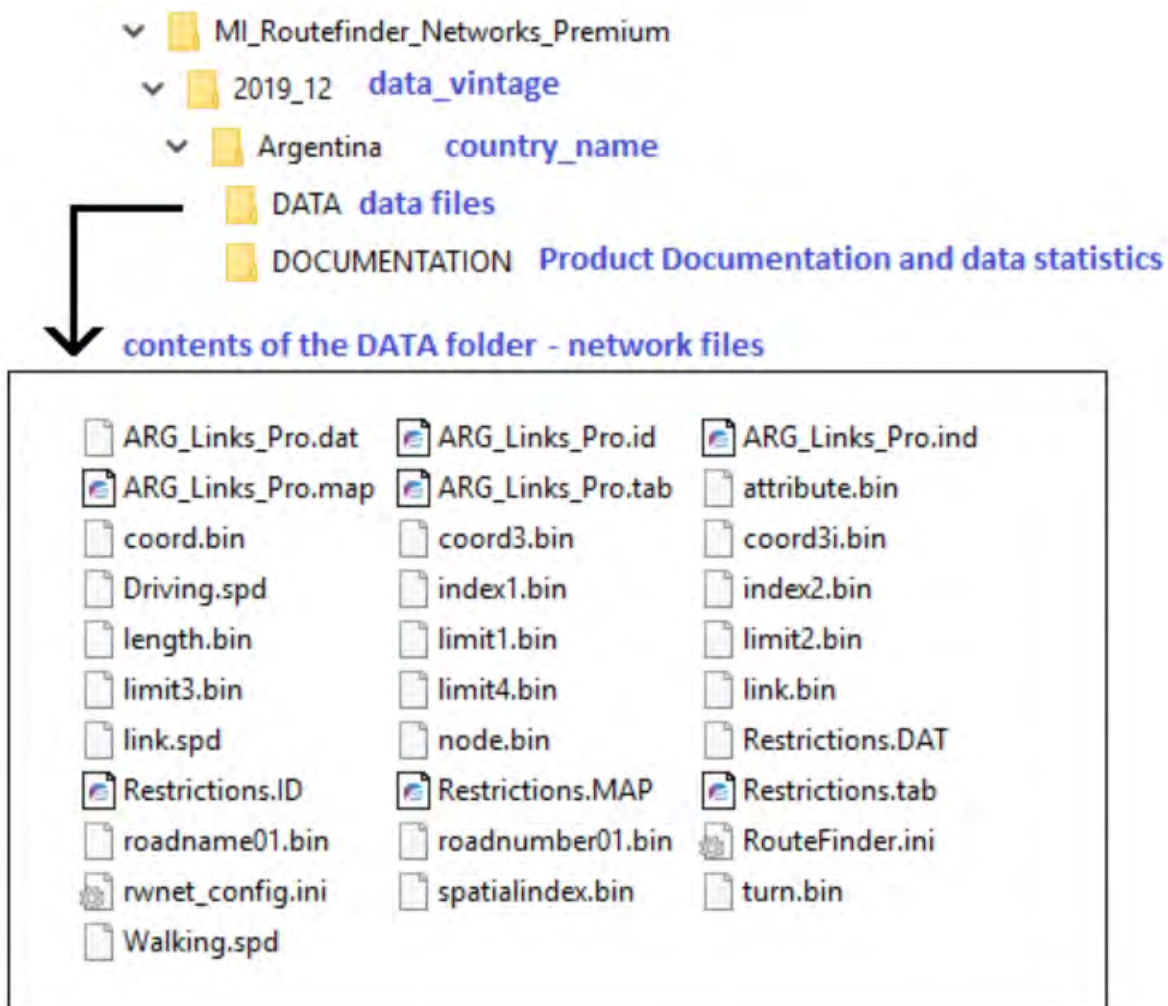
RF represents Routefinder

V# represents the lowest version of the Routefinder application that supports this data. e.g. V5

XXX represents the ISO3 country code

MMYYYY indicates the product vintage month and year.

The product can be simply installed by uncompressing these **.zip** files on to a directory of your computer. The following image illustrates the typical contents of the uncompressed folder:



File Names

MI RouteFinder Networks includes the following file sets:

- Links: These MapInfo format-mappable sets are used for network editing and display.
- Other essential files (.bin, .spd and .ini files): These files are all required for the successful running of the software with a network.

Note: In order to use the data correctly, you must have access to all of the files in the file set. All the files for each file set must be located in the same directory.

Links

The Links file sets contain five different file types:

File Name	File Type
Premium Network	
xxx_links_pro.DAT	Data file
xxx_links_pro.ID	Identification file
xxx_links_pro.IND	Index file
xxx_links_pro.MAP	Map file
xxx_links_pro.TAB	Tabular file

3 - Database Description

In this section

Spatial Referencing.....9
Display Characteristics and Table Structures.....9



Spatial Referencing

The database for MI RouteFinder Networks uses the following default coordinates and projection:

Coordinate System	Longitude/Latitude(WGS84) Longitude/Latitude(GDA94) (Australia only)
Coordinate Units	Decimal Degrees
Projection	WGS84

Display Characteristics and Table Structures

Links

The Links table contains roads and ferries links.

Premium Networks

Table 1: Premium Networks

Field	Type (width)	Indexed	Description
Street1	Char(*)	No	Official street name
Street2	Char(*)	No	Alternate street name or official street name in local language.
Street3^	Char(*)	No	Alternate street name 2 or official street name in second local language.

Field	Type (width)	Indexed	Description
Street4^	Char(*)	No	Alternate street name 3 or official street name in second local language.
Attribute	Small Integer	No	Routefinder road class value
Avoid	Small Integer	No	Sum of Avoid1-Avoid8 values.
Road_Class	Char(2)	No	Road classification code (refer to Road_Class Specification table below)
Area_Type	Small Integer	No	Code representing the Area_Type (refer to Area_Type classification table below)
FeatureID	Char(17)	Yes	Unique feature identifier
Speed	Integer	No	Segment speed limit
Speed_AMPeak	Decimal(15,2)	No	Average segment speed during peak AM time.
Speed_PMPeak	Decimal(15,2)	No	Average segment speed during peak PM time.
Speed_InterPeak	Decimal(15,2)	No	Speed between end of AM Peak and beginning of PM Peak
Speed_Night	Decimal(15,2)	No	Average speed for night
Speed_SevenDay	Decimal(15,2)	No	Average speed over complete week
Start_Z	Small Integer	No	Value indicating the z-level at the start of the segment
End_Z	Small Integer	No	Value indicating the z-level at the end of the segment
Max_Height^^	Small Integer	No	Maximum vehicle height allowed along the segment
Max_Width^^	Small Integer	No	Maximum vehicle width allowed along the segment
Max_Weight^^	Small Integer	No	Maximum vehicle weight allowed along the segment
Avoid1	Small Integer	No	Pedestrian values only (1)

Field	Type (width)	Indexed	Description
Avoid2	Small Integer	No	Vehicle values only (2)
Avoid3	Small Integer	No	Toll Roads values only (4)
Avoid4	Small Integer	No	Motorways values only (8)
Avoid5	Small Integer	No	Ferries values only (16)
Avoid6	Small Integer	No	Tunnel values only (32)
Avoid7	Small Integer	No	Four Wheel Drive (4WD) values only (64)
Avoid8	Small Integer	No	Bridges values only (128)

Note:

- Fields marked with "^" are country specific. Values and field lengths may vary from country to country.
- Fields marked with "^^" contain the Commercial Vehicle Restrictions (Logistics) data and are included for all the countries for which the relevant source data is available from data vendors.
- Table structure may vary from country to country due to extra reference fields. Core fields, listed above, are always included in the datasets.

The value quoted in the **Speed** column is derived differently for different country datasets. For New Zealand, the **Speed** value is equal to the sign-posted speed limit as available in the source data. For Australia, the **Speed** value is a combination of sign-posted speed limits in the source data and modeled speeds (based on data captured during field verification). For all other countries, the **Speed** value is a combination of sign-posted speed limits in the source data and modeled speeds (based on various attributes of the road and it's neighborhood).

Area_Type Classification

Different **Area_Type** classifications are used globally. The following table lists values and describes the classifications these values represent:


Code	Description
Australia	
1	Area classified as Dense Urban\Central Business District
2	Area classified as Urban
3	Area classified as Rural Urban
4	Area classified as Rural
New Zealand	
2	Area classified as Urban
4	Area classified as Rural
All other countries	
0	Area classified as Rural
1	Area classified as Urban

Road Class Classification










Like area types, road classifications depend on source data used. The tables below list road class codes, describe the features they represent, and show graphic object details.






Display Characteristics - TomTom Data

Feature	Road Classification	Graphic Object Details	
Motorway	M (non-toll), N (toll)		Red, medium polyline Pen (3,2,16711680)
Major Road	I (non-toll), G (toll)		Red, medium polyline Pen (3,2,16711680)
Other Major Road	P (non-toll), Q (toll)		Red polyline Pen (2,2,16711680)
Secondary Road	S (non-toll), T (toll)		Dark yellow polyline Pen (2,2,15790080)
Local Connecting Road	C (non-toll), F (toll)		Saddle polyline Pen(30,130,14401683)
Local (Important) Road	L (non-toll), W (toll)		Saddle polyline Pen(30,130,14401683)
Local Road	D (non-toll), E (toll)		Saddle polyline Pen(30,130,14401683)
Local (Minor) Road	R (non-toll), A (toll)		Saddle polyline Pen(30,130,14401683)
Other Road	U (non-toll), V (toll)		Saddle polyline Pen(30,130,14401683)
Limited Access/Private Road	Z		Pen (1,5,16744448)
Ferry	H		Blue, dashed polyline Pen (1,9,255)

Feature	Road Classification	Graphic Object Details
Pedestrian	Z	 Pen (1,5,16744448)

Display Characteristics - Partner Data

Feature	Road Classification	Graphic Object Details	
Motorway	A (non-toll), B (toll)	Standard  Tunnel 	Pen (40,130,13777980)Pen (1,68,1377980) (Tunnel)
Highway	C (non-toll), D (toll)	Standard  Tunnel 	Pen (40,130,7116418)Pen (1,68,7116418) (Tunnel)
Main Road	G (non-toll), H (toll)	Standard  Tunnel 	Pen (30,130,8762781)Pen (1,68,8762781) (Tunnel)
Connector Road	I (non-toll), J (toll)	Standard  Tunnel 	Pen (30,130,14401683)Pen (1,68,15518117) (Tunnel)
Local Road	K (non-toll), L (toll)	 Tunnel 	Pen (1,2,14401683)Pen (1,68,15518117) (Tunnel)
Minor Road	M	Standard 	Pen (1,5,16744448)

Feature	Road Classification	Graphic Object Details	
Four Wheel Drive Track	N	Standard 	Pen (1,12,14401683)
Limited Access	E	Standard 	Pen (1,2,14401683)
Restricted Access	PR	Standard 	Pen (1,2,14401683)
Intersection Construction Line	X	Standard	Invisible unless selected – Pen (1,1,0)
Passenger Ferry	Q	Standard 	Pen (1,9,255)
Vehicle Ferry	F		
Pedestrian	P	Standard 	Pen (1,3,14401683)

4 - Appendices

In this section

Notes.....	17
Coverage.....	17



Notes

Opening Multiple RouteFinder Networks

It is not possible to open more than one MI RouteFinder Network at a time.

Maximum Height, Weight, and Width

Maximum limits for vehicle height, weight, and width can be specified for each link using the relevant fields within the network. A value of zero in these fields a limit is not specified. The maximum values that can be set are 25m for both Height and Width, and 100 tons for Weight.

Height restrictions are defined in tenths of a meter in 0.1 steps (i.e 73 = 7.3 meters) Width restrictions are defined in tenths of a meter in 0.1 steps (i.e 52 = 5.2 meters) Weight restrictions are defined in half - ton steps (i.e 19 = 9.5 tons).

Coverage

The following countries are included in this product:

Country	Abbreviation
Albania	ALB
Argentina	ARG
Australia	AUS
Austria	AUT
Bahamas	BHS
Bahrain	BHR
Belarus	BLR
Belgium & Luxembourg	BEL

Country	Abbreviation
Bermuda	BMU
Bosnia and Herzegovina	BIH
Brazil	BRA
British Isles (Great Britain, Ireland and Northern Ireland)	BRIT_ISLE
Bulgaria	BGR
Canada	CAN
Chile	CHL
China	CHN
Croatia	HRV
Cuba	CUB
Czech Republic	CZE
Democratic Republic of Congo	COD
Denmark	DNK
Egypt	EGY
Estonia	EST
Finland	FIN
France	FRA
Germany	DEU
Ghana	GHA
Greece	GRC

Country	Abbreviation
Hong Kong	HKG
Hungary	HUN
India	IND
Indonesia	IDN
Ireland	IRL
Ireland and Northern Ireland	EIRE_NI
Israel	ISR
Italy, Vatican City and San Marino	ITA
Japan	JPN
Jordan	JOR
Kenya	KEN
Kosovo	RKS
Kuwait	KWT
Latvia	LVA
Lesotho	LSO
Lithuania	LTU
Macau	MAC
Malaysia	MYS
Malta	MLT
Mexico	MEX

Country	Abbreviation
Moldova	MDA
Morocco	MAR
Mozambique	MOZ
New Zealand	NZL
Nigeria	NGA
Norway	NOR
Oman	OMN
Philippines	PHL
Poland	POL
Portugal	POR
Qatar	QAT
Romania	ROU
Russia	RUS
Saudi Arabia	SAU
Serbia	SRB
Singapore	SGP
Slovakia	SVK
Slovenia	SVN
South Africa	ZAF
Spain, Andorra and Gibraltar	ESP

Country	Abbreviation
Sweden	SWE
Switzerland & Liechtenstein	CHE
Taiwan	TWN
Tanzania	TZA
Thailand	THA
The Netherlands	NLD
Turkey	TUR
Ukraine	UKR
United Arab Emirates	UAE
United Kingdom	GBR
United States of America	USA
Vietnam	VNM

5 - Notices and Product Support

In this section

Notices.....	23
Product Feedback and Support.....	24



Notices

Information in this document is subject to change without notice and does not represent a commitment on the part of the vendor or its representatives. No part of this document may be reproduced or transmitted in any form or by any means, electronic or mechanical, including photocopying, without the written permission of Precisely, 2 Blue Hill Plaza, #1563, Pearl River, NY 10965.

© 2012, 2020 Precisely. All Rights Reserved.

See www.precisely.com for information about our valuable trademarks.

© 2006-2020 TomTom. All rights reserved. This material is proprietary and the subject of copyright protection, database right protection and other intellectual property rights owned by TomTom or its suppliers. The use of this material is subject to the terms of a license agreement. Any unauthorized copying or disclosure of this material will lead to criminal and civil liabilities. Please visit <https://tomtom.com/legal> for more information.



Transport and Topography and G-NAF® © 2020 PSMA Australia Ptd Ltd. All Rights Reserved.

Data used to build G-NAF® comes from contributors that include the Australian Electoral Commission, Australia Post, state, territory and Australian Government mapping agencies and land registries. PSMA Australia does not warrant the accuracy or completeness of information in this publication and any person using or relying upon such information does so on the basis that PSMA Australia shall bear no responsibility or liability whatsoever for any errors, faults, defects or omissions in the information.

© 2020 MapKing. All Rights Reserved.

StreetPro China was compiled under license using data from MapKing. All rights reserved. MapKing does not warrant that the data does not contain errors and shall be in no way liable for any loss, damage or injury suffered by the user or any other person or corporation consequent upon the existence of any errors in the data.

Product Feedback and Support

Contact our **Support** team for product support and additional product information. You can also submit your innovative ideas or comment on existing submissions in a way that is visible to all participants. Our Support site also includes information about our complete portfolio of Data products.



2 Blue Hill Plaza, #1563
Pearl River, NY 10965
USA

www.precisely.com

© 2012, 2020 Precisely. All rights reserved.